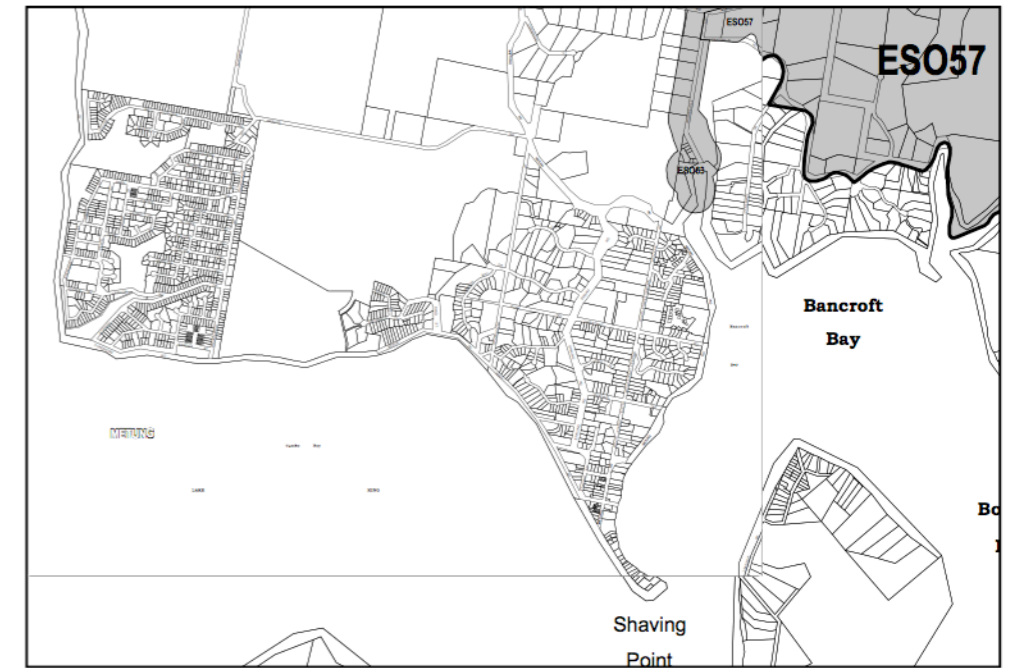


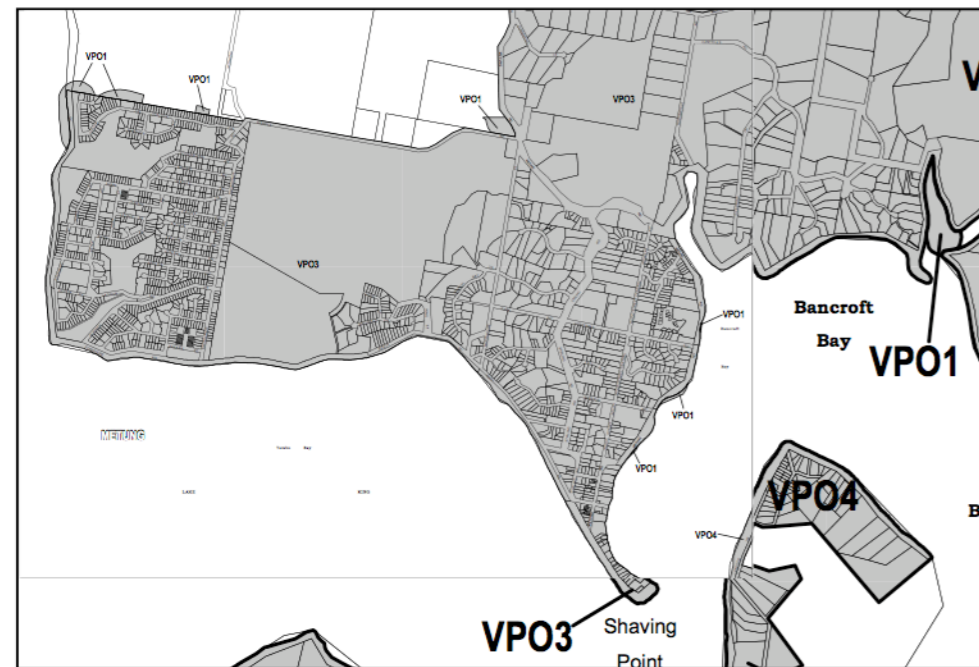
Design and Development Overlay - Schedule 1
 DESIGN AND DEVELOPMENT OVERLAY



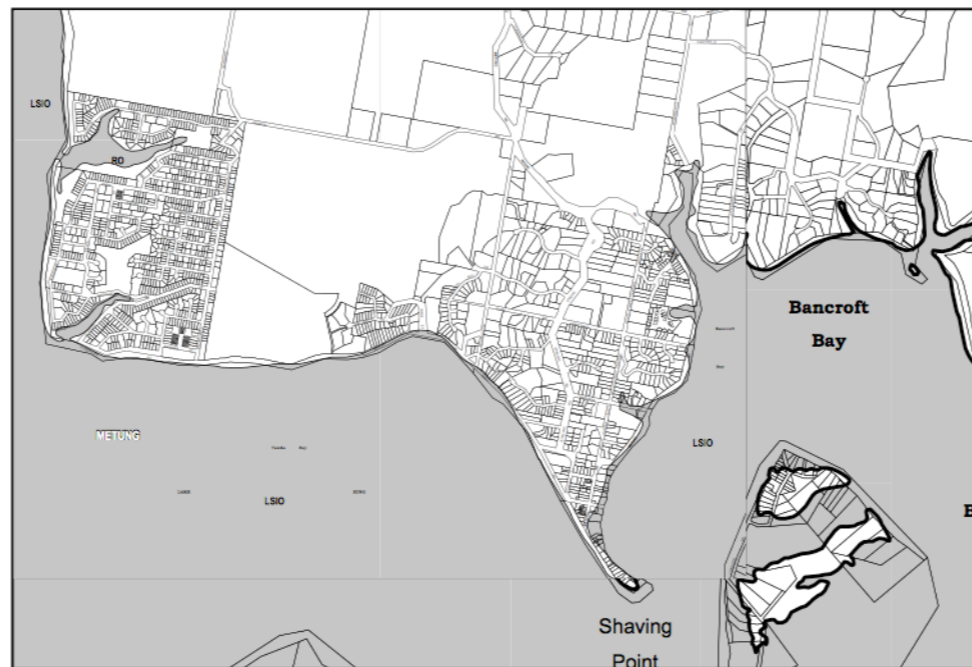
Erosion Management Overlay
 EROSION MANAGEMENT OVERLAY



Environmental Significance Overlay - Schedule 57
 Environmental Significance Overlay - Schedule 63
 ENVIRONMENTAL SIGNIFICANCE OVERLAY 1



Vegetation Protection Overlay - Schedule 1
 Vegetation Protection Overlay - Schedule 2
 Vegetation Protection Overlay - Schedule 3
 VEGETATION PROTECTION OVERLAY



Land Subject to Inundation Overlay
 LAND SUBJECT TO INUNDATION OVERLAY

WILLINGTON EAST OPPIDAN LOCAL GOVERNMENTS

COASTAL TOWNS DESIGN FRAMEWORK

Metung
ZONING AND OVERLAY CONTROLS
 Plan 1B