











Legend

-  Restructure Overlay Area
-  Cadastral
-  Consolidate
-  Planned Road Closure, as Indicated by PSA L8
-  Should be Private Land
-  Crown Land
-  Should be Crown Land
-  Should be Vic Road Reserve

Glen Wills Restructure Plan 1995, Updated 2013

